


SEE

OHIO

FIRST



A PICTORIAL  
GUIDE TO  
HISTORICAL  
AND SCENIC  
PLACES OF  
INTEREST TO  
THE MOTORIST

BY  
*A. D. Small*

Copyright, 1947 by A. D. Small — Canton, Ohio

*Compliments of*

**THE GREAT NORTHERN BUILDING  
AND LOAN COMPANY**

104 SECOND ST. N. W.

TEL. SH 3816

**BARBERTON - OHIO**

*Insured Saving for SAVERS — Assured Satisfaction for BORROWERS*

## C O N T E N T S

	Page
Confederate Cemetary, Sandusky Bay, Rt. 163	2
Baughman's Memorial Park, Frazeysburg, Rt. 16	2
Historic Town Hall, at Salem, Rt. 62	2
Flint Ridge, near Newark, Rt. 40	3
Old Betsy, Historic Cannon, at Fremont	3
Mohawk Dam, near Warsaw, Rt. 36	3
Gnadenhutten Memorial Park, Rt. 16	4
Ohio's Oldest Building, Washington St. Marietta,	4
Squaw Rock, Metropolitan Park, Cleveland	4
Birthplace of General Custer, New Rumley, Rt. 646	5
Only Block House in Ohio, at Mansfield	5
Midget City, near Milan	5
Standing Rock, at Pearl, Rt. 93	6
John Brown Home, at Akron	6
David Zeisberger, Grave, founder of Schoenbrunn, at Goshen, Rt. 16	6
Birthplace of Clark Gable, at Cadiz	7
Nelson Ledges, near Garrettsville, Rt. 282	7
Dover Dam, near Dover, Rt. 8	7
Memorial to the Start Westward, at Marietta	8
First Public School, at Akron	8
Blue Hole, at Castalia	8
President McKinley Tomb, Canton	9
Ohio Gold Mine, at Bellville Rt. 13	9
Lourdes Grotto, near Randolph Rt. 224	9
Sugar Camp, at Burton	10
Indian Caves, near Millwood, Rt. 62	10
Edwin Coppock, Burial place, at Salem	10
Civil War Block House, Sandusky Bay, Rt. 163	10
Lawnfield, President Garfield Home, at Mentor Rt. 20	11
Morgan Raid House, Eagleport Rt. 77	11
Old Mistry, Underground River, Bellevue, Rt. 18	11
David Hudson House, at Hudson, Rt. 91	12
Peggy Fleming Oak, at Fremont	12
Archibald Willard painter of The Spirit of "76", at Wellington	12
Site of Fort Frye, at Beverly Rt. 77	13
Historic Zoar, Rt. 212	13
Mary Campbell Cave, at Cuyahoga Falls, Rt. 5	13
Mac-O-Chee Castle, at West Liberty Rt. 287	14
Madonna of the Trail, at Springfield	14
Ancient Waterfall, at Elyria	14
Mormon Temple, at Kirtland Rt. 306	15
Great Stone Face, at Bainbridge Rt. 50	15
Potter Spring, at Mingo Junction Rt. 7	15
Old Boudry Line of U.S., near Massillon Rt. 21	16
Schoenbrunn, at New Philadelphia	16
Devil's Bath Tub, at Marblehead Sandusky Bay, Rt. 163	16
H & L Hinges, at Marietta	16




## CONFEDERATE CEMETERY

205 SOUTHERN SOLDIERS WHO DIED IN THE FEDERAL PRISON ON THIS ISLAND DURING THE WAR BETWEEN THE STATES -- BURIED HERE.

JOHNSON'S ISLAND  
SANDUSKY BAY

## HISTORIC SALEM, O. TOWN HALL

MEETING PLACE OF ANTI-SLAVERY CONVENTIONS... WITHIN ITS WALLS ELOQUENT APPEALS IN BEHALF OF THE SLAVE WERE MADE BY FAMOUS ABOLITIONISTS WHO WAGED A FEARLESS WAR UPON THE INSTITUTION OF HUMAN SLAVERY.




## BAUGHMAN'S MEMORIAL PARK

ONE OF THE MOST UNIQUE PARKS IN AMERICA. THE RESULT OF THE UNTIRING EFFORTS OF BRICE BAUGHMAN, FARMER-UNDERTAKER AND SELF TAUGHT SCULPTOR, WHOSE HOBBY IS CARVING IMAGES OF AMERICA'S WAR GENERALS AND STATESMEN FROM THE LEDGES OF STONE THAT SURROUND HIS HOME IN MUSKINGUM, CO.

FREE PICNIC GROUNDS

Route 16  
3 MILES WEST  
OF FRASEYSBURG





## OLD BETSY

HISTORIC CANNON

USED BY  
MAJOR GEORGE CROGAN  
AGAINST THE BRITISH  
AND INDIANS IN THE  
DEFENSE OF  
FORT STEPHENSON  
IN 1813

CORNER  
HIGH ST. &  
CROGAN ST.  
FREMONT.



## FLINT RIDGE

WAS THE PRINCIPAL SOURCE OF  
SUPPLY FOR ARROWHEADS AND  
OTHER PRIMITIVE TOOLS OF THE INDIANS  
INHABITATING THIS REGION. THE FLINT  
WAS QUARRIED FROM HUNDREDS OF PITS.  
SCARS OF WHICH CAN STILL BE SEEN.

OFF ROUTE 40 NEAR NEWARK.  
MILES OF OLD INDIAN TRAILS -- PICNIC  
FACILITIES

## MOHAWK DAM


ONE OF THE  
MOST  
PICTURESQUE  
DAMS

IN THE  
MUSKINGUM  
WATERSHED


FINE BASS AND  
PIKE FISHING

Rt. 36 NEAR WARSAW





**GNADENHUTTEN**  
 SITE  
 OF THE  
 MASSACRE  
 OF  
 NINETY  
 CHRISTIAN  
 INDIANS  
 MARCH 8, 1782



LAND  
 OFFICE

BUILT IN  
 1788

OHIO'S  
**OLDEST**  
 BUILDING

IN THIS HOUSE THE MAPS OF THE  
 NORTHWEST TERRITORY WERE MADE  
 AND THE SALE OF LANDS CARRIED ON...  
 IT WAS ALSO THE OFFICE OF  
 GEN. RUFUS PUTNAM... 1796 TO 1803

Washington St.  
 Marietta


## SQUAW ROCK

SOUTH RESERVATION  
 METROPOLITAN PARK  
 CLEVELAND

THOUSANDS OF PEOPLE  
 VISIT METROPOLITAN  
 PARK EACH YEAR TO  
 VIEW THE FIGURES  
 CHISELED ON THIS  
 ROCK BY

HENRY  
 CHURCH

THE VILLAGE  
 BLACKSMITH  
 AT CHAGRIN  
 FALLS IN  
 • 1885




OF INTEREST  
TO OHIOANS  
IS THE  
SITE OF THE  
BIRTHPLACE  
OF

## GENERAL GEORGE CUSTER

CAVALRY  
OFFICER AND  
INDIAN  
FIGHTER WHO  
LOST HIS LIFE  
IN BATTLE  
WITH THE  
INDIANS.

in 1876

CUSTER MEMORIAL  
STATE PARK,  
NEW RUMLEY, O  
ROUTE 646



THE ONLY **BLOCK HOUSE**  
STANDING IN OHIO  
BUILT in 1813

WAS USED AS THE  
FIRST COURT HOUSE  
OF RICHLAND COUNTY


STANDS IN CITY PARK  
MANSFIELD, O.



## PARTIAL VIEW OF MIDGET CITY

AND ITS DESIGNER LLOYD T. CRONK • VISITORS FROM ALL PARTS OF  
THE WORLD COME TO VIEW THIS UNIQUE MINITURE VILLAGE AND ITS  
RURAL DISTRICT •• TINY CARS, TRUCKS, ELECTRIC TRAINS ETC. •• COMPLETE  
IN EVERY DETAIL •• INTERESTING TO YOUNG AND OLD ALIKE •

MILAN, O




# STANDING ROCK

NATURAL  
CURIOSITY

45 FT.  
HIGH

ONE MILE EAST  
OF PEARL IN  
COSHOCOTON, CO  
RT. 93



## HOME OF JOHN BROWN

FAMOUS ABOLITIONIST WHO  
RAIDED THE U. S. ARSENAL AT  
HARPER'S FERRY IN AN ATTEMPT  
TO START A SLAVE INSURRECTION.  
HE WAS CAPTURED AND  
HANGED IN 1859


COR. COPLEY & DIAGONAL, RD.  
AKRON



BURIAL PLACE OF  
**DAVID ZEISBERGER**, MORAVIAN MISSIONARY, FOUNDER OF  
SCHOENBRUNN in 1772... AND **KILLBUCK**, CHIEF OF THE DELAWARE INDIANS.  
GOSHEN, 3 1/2 MI. S.E. OF NEW PHILADELPHIA, RT. 10


BIRTH PLACE of CLARK GABLE

CADIZ  
OHIO



**NELSON  
LEDGES**

STATE PARK  
NOTABLE PLACE OF INTEREST  
NEAR GARRETTSVILLE \*\*\*  
PICTURESQUE ROCKS • CAVES •  
TRAILS \*\*\* PICNIC TABLES



**DOVER DAM**

ONE OF THE 14 DAMS  
IN THE MUSKINGUM  
WATERSHED \*\*\* ROUTE 8 NEAR DOVER

A.D. SMALL





*MEMORIAL* to the  
**START WESTWARD**


ON THE SITE OF THE PLACE WHERE GOV. ST. CLAIR STOOD WHEN INAUGURATED FIRST GOVERNOR OF THE NORTHWEST TERRITORY (1788)

THE ONLY MEMORIAL IN OHIO EVER TO BE PICTURED ON A POSTAGE STAMP.

• Marietta •

THIS BUILDING STANDS ON THE SITE OF THE FIRST PUBLIC SCHOOL IN AKRON AND WAS ONE OF THE SCHOOLS IN USE AT THE TIME OF THE ADOPTION OF THE AKRON SCHOOL PLAN IN 1847 WHICH PROVIDED OUR PRESENT SYSTEM OF FREE GRADED SCHOOLS IN OHIO...


COR. BROADWAY  
 & BUCHEL, AVE.




*MYSTERIOUS* **BLUE HOLE**  
 AT CASTALIA, O.

MOST EXTRAORDINARY SPRING IN EXISTENCE  
 ALWAYS THE SAME LEVEL AND TEMPERATURE.  
 "CRYSTAL CLEAR" • DEPTH UNKNOWN •

FISH CAN NOT LIVE IN  
 THE BLUE HOLE.





**NATIONAL MEMORIAL AND  
BURIAL PLACE OF  
PRESIDENT MCKINLEY**  
ON MONUMENT HILL  
CANTON, O.

*VISITORS  
TO*

**BELLVILLE CAN  
STILL SEE THE  
OLD SHAFT OF AN  
OHIO  
GOLD  
MINE.**




*IN 1853 GOLD WAS DISCOVERED AT BELLVILLE  
10 MI. SOUTH OF MANSFIELD. LEASES WERE TAKEN  
ON ALL THE LAND AND MINING WAS CARRIED ON IN  
A SMALL WAY. IN SOME INSTANCES NUGGETS  
VALUED AT FROM \$1. TO \$5. WERE FOUND ..*

## **LOURDES GROTTTO**


**CATHOLIC SHRINE**  
NEAR RANDOLPH • RT. 224

*REPLICA  
OF A SHRINE  
IN FRANCE WHERE IN  
1858 A PEASANT GIRL  
DECLARED THAT THE  
VIRGIN MARY HAD  
APPEARED TO HER*



LOG CABIN  
**SUGAR CAMP**


IN THE HEART OF THE MAPLE  
SYRUP COUNTRY ""  
at BURTON, GEauga  
COUNTY



*J. D. Small*

THIS SANDSTONE SHAFT  
MARKS THE GRAVE OF  
**EDWIN COPPOCK**  
A MEMBER OF  
**JOHN BROWN'S  
BAND OF RAIDERS,**  
CAPTURED AT  
**HARDERS FERRY**  
AND  
**HANGED AT  
CHARLESTOWN, VIRGINIA**  
in 1859

HOPE CEMETERY  
SALEM




**INDIAN CAVES**


ON THE PICTURESQUE KOSKING RIVER  
NEAR MILLWOOD ""  
ON ROUTE 62

RUINS OF  
OLD CIVIL WAR  
**BLOCK HOUSE**

ON JOHNSON'S ISLAND  
SANDUSKY BAY



*J. D. Small*



## LAWNFIELD

OLD HOME OF PRESIDENT  
JAMES A. GARFIELD •• OPEN  
TO THE PUBLIC •

AT MENTOR, RI 20



## "OLD MISTRY"

GREAT UNDERGROUND RIVER • ONE  
OF THE NATURAL WONDERS OF THE  
STATE •• THE ONLY EARTHQUAKE CRACK  
IN OHIO OPEN TO THE PUBLIC •

SENECA CAVERNS NEAR BELLEVUE, RT 18



MORGAN  
RAID  
HOUSE  
CAPTURED BY  
GEN. MORGAN  
JULY 23, 1863

D. SMALL

AT EAGLEPORT  
ROUTE 77

FIRST FRAME HOUSE  
 IN SUMMIT COUNTY  
 BUILT in 1800 BY  
 DAVID HUDSON  
 FOUNDER OF  
**HUDSON, O**

"  
 CLEVELAND WAS JUST  
 A FEW SCATTERED CABINS  
 WHEN THIS HOUSE WAS  
 BUILT.

"  
 NOW OCCUPIED BY  
 A  
 DESCENDANT OF  
 DAVID HUDSON AND A  
 10th GENERATION  
 DESCENDANT OF  
 HENDRICK HUDSON  
 WHO DISCOVERED THE  
 HUDSON RIVER IN  
 1609 ...

OPPOSITE WESTERN  
 RESERVE ACADEMY  
 ROUTE 91




**PEGGY  
 FLEMING  
 OAK**


STUMP OF OLD OAK  
 TREE TO WHICH  
 PEGGY FLEMING, A  
 WHITE GIRL, WAS TIED.  
 TO BE BURNED BY THE  
 INDIANS IN 1790

SHE WAS RESCUED BY  
 THE INDIAN CHIEF  
 TARHE THE CRANE

"  
 SPIEGEL  
 GROVE  
 at FREMONT



A.D. SMALL



BURIAL  
 PLACE of

ARCHIBALD WILLARD THE  
 ARTIST WHO PAINTED THE FAMOUS PICTURE,  
**"THE SPIRIT OF '76"**  
 HIS PICTURE HAS BEEN COPIED MORE TIMES  
 THAN ANY OTHER PICTURE IN AMERICA.  
 WELLINGTON, O.




**SITE OF  
FORT  
FRYE**

OCCUPIED  
DURING  
THE  
INDIAN  
WAR  
1791-  
1795

THIS FORT PROTECTED THE WATERFORD SETTLERS DURING THE PERIOD OF THE WAR " " WATERFORD WAS FOUNDED BY THE SECOND ASSOCIATION OF SETTLERS WHICH EXPANDED FROM THE OHIO CO'S HEADQUARTERS AT MARIETTA " "

RT. 77 AT BEVERLY




ONE OF THE MANY  
HISTORIC OLD BUILDINGS AT

**ZOAR**

A MUTE REMINDER OF THE RISE AND FALL OF A COMMUNISTIC EXPERIMENT " "

ZOAR WAS SETTLED IN 1818 BY 200 GERMANS WHO SOUGHT TO ENJOY THE RELIGIOUS FREEDOM DENIED IN THEIR FATHERLAND


ZOAR LAKE AND PICNIC GROUNDS NEARBY



**MARY  
CAMPBELL  
CAVE**

IN 1759 MARY CAMPBELL A WHITE CHILD WAS KIDNAPPED FROM HER HOME IN PENNSYLVANIA BY THE DELAWARE INDIANS AND HELD CAPTIVE IN THIS CAVE.. SHE WAS RETURNED TO HER HOME IN 1764 WHEN GEN. BOUQUET ORDERED THE INDIANS TO RELEASE THEIR PRISONERS.

RT. 5 AT CUYAHOGA FALLS  
SHELTER HOUSE &  
PICNIC TABLES



*THE WORLDS FIRST*  
**MORMON**  
**TEMPLE**

*at KIRTLAND, O.*  
*BUILT in 1833*

*OPEN TO*  
*THE PUBLIC*  
*Route 306*



**GREAT**  
**STONE FACE**

*NATURAL CURIOSITY*  
*at SEVEN CAVES*  
*NEAR BAINBRIDGE Rt. 50*


**POTTER SPRING**

**GEO.**  
**WASHINGTON**

*MINGO JUNCTION*  
*Rt. 7*

*ON HIS TRIP TO THE*  
*OHIO COUNTRY*  
*IN 1770, CAMPED*  
*HERE THREE DAYS*  
*IN COMPANY WITH*  
*COL. CRAWFORD,*  
*WHO LATER IN 1782*  
*WAS BURNED AT*  
*THE STAKE IN*  
*WYANDOT, CO.*

*MINGO IS THE*  
*ONLY TOWN IN*  
*OHIO NAMED BY*  
*GEN. WASHINGTON.*



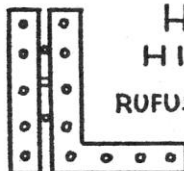
THIS BOULDER COMMEMORATES THE TREATY CONCLUDED IN 1785 WITH THE INDIANS WHEREBY THE TUSCARAWAS RIVER BECAME THE BOUNDARY LINE BETWEEN THE UNITED STATES AND THE INDIAN TERRITORY



## SCHOENBRUNN

FIRST TOWN in OHIO  
FOUNDED IN 1772  
BY DAVID ZEISBERGER  
THE ONLY PIONEER  
TOWN EVER RESTORED  
IN THE UNITED STATES..


2 MI. SOUTH OF  
NEW PHILADELPHIA  
Rt. 250



H & L  
HINGES  
ON  
RUFUS PUTNAM  
HOUSE at  
MARIETTA

DURING THE SALEM WITCH-CRAFT SCARE A CLEVER BLACK SMITH INVENTED THIS HINGE WHICH HE SAID REPRESENTED THE WORDS HOLY LORD.. HE CLAIMED THAT WITCHES WOULD SCURRY AWAY FROM HOUSES HAVING THESE HINGES

5 MI. NORTH OF MASSILLON  
ROUTE 21



DEVIL'S  
BATH TUB  
GLACIAL GROOVE  
at  
MARBLEHEAD  
SANDUSKY BAY