

HIGHWAY MAP — OF — FRANKLIN COUNTY

STATE OF OHIO













1936

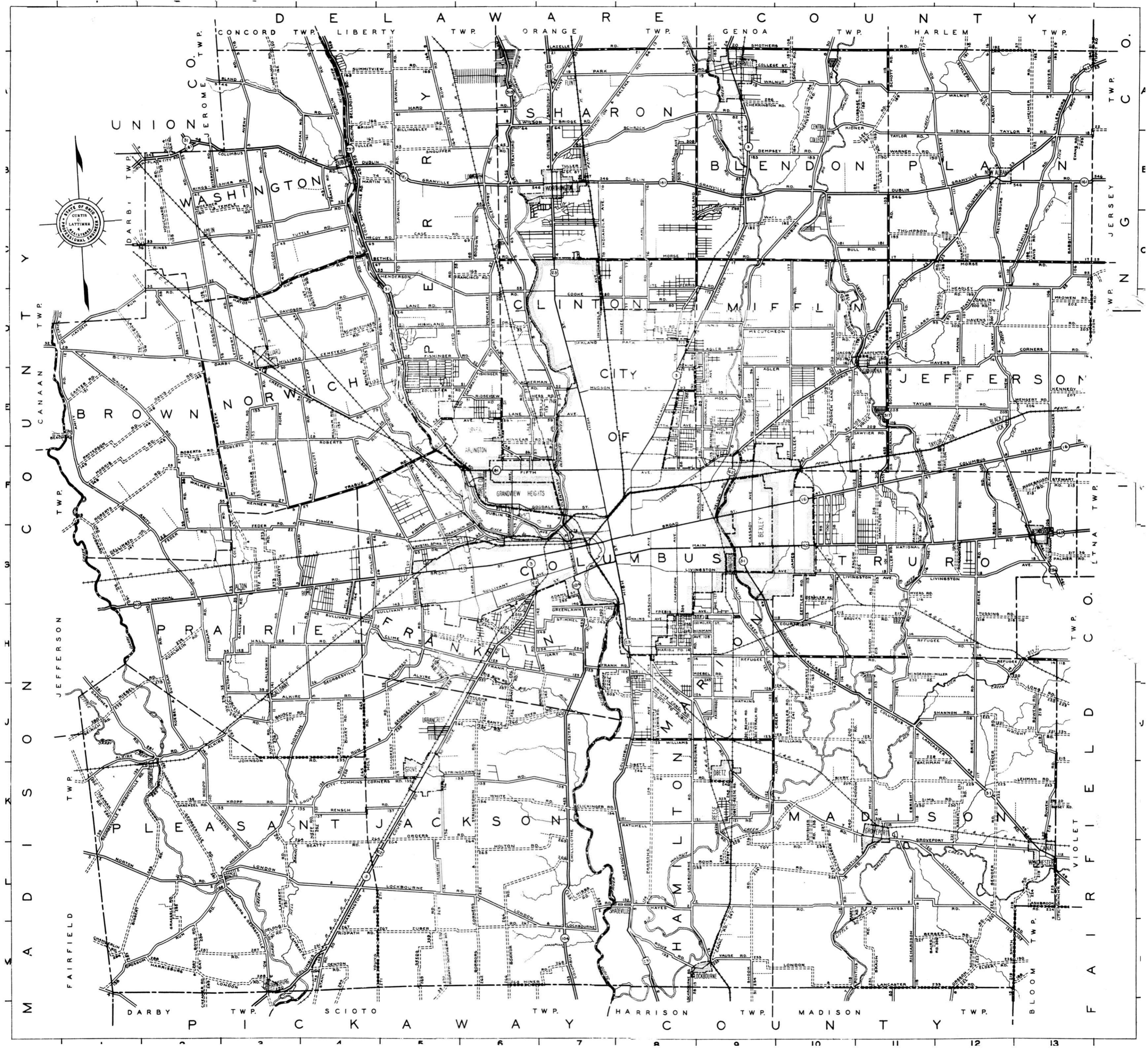
CURTIS C. LATTIMER

COUNTY ENGINEER



LEGEND

STATE HIGHWAYS	
COUNTY HIGHWAYS	
TOWNSHIP HIGHWAYS	
CO. HWYS. IN SUBDIVISIONS	
STREETS IN SUBDIVISIONS	
LANES	
COUNTY LINES	
TOWNSHIP LINES	
CORPORATION LINES	
RAILROADS	
FEDERAL ROUTES	
STATE ROUTES	



UNION C. TWP. CONCORD TWP. LIBERTY TWP. ORANGE TWP. GENOA TWP. HARLEM TWP.

WASHINGTON SHARON BLENDEON PLANTIN

FRANKLIN MIFFLIN

NORWICH CITY OF JEFFERSON

PRAIRIE FRANKLIN COLUMBUS TRURO

MADISON

PLEASANT JACKSON MADISON

DARBY TWP. SCIOTO TWP. HARRISON TWP. MADISON TWP. BLOOM TWP.

PICKAWAY HARRISON TWP. MADISON TWP. BLOOM TWP.